

**Key**

- Order limits
- Local Authority Boundaries
- Public Rights of Way
- Temporary stop up
- Access to works

**Highways Authority for streets maintained at public expense**

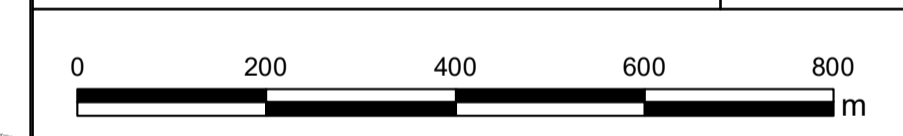
- Cambridgeshire County Council
- National Highways
- Norfolk County Council
- Street maintained by Network Rail

**Subject to Streetworks:**

<span style="background-color: yellow; border: 1px solid black; display: inline-block; width: 15px; height: 10px; margin-right: 5px;"></span> Algoes Way	<span style="background-color: lightblue; border: 1px solid black; display: inline-block; width: 15px; height: 10px; margin-right: 5px;"></span> New Bridge Lane
<span style="background-color: purple; border: 1px solid black; display: inline-block; width: 15px; height: 10px; margin-right: 5px;"></span> A47	<span style="background-color: olive; border: 1px solid black; display: inline-block; width: 15px; height: 10px; margin-right: 5px;"></span> New Drove
<span style="background-color: lightgreen; border: 1px solid black; display: inline-block; width: 15px; height: 10px; margin-right: 5px;"></span> Broadend Road	<span style="background-color: pink; border: 1px solid black; display: inline-block; width: 15px; height: 10px; margin-right: 5px;"></span> Salter's Way
<span style="background-color: lightpink; border: 1px solid black; display: inline-block; width: 15px; height: 10px; margin-right: 5px;"></span> Cromwell Road	<span style="background-color: red; border: 1px solid black; display: inline-block; width: 15px; height: 10px; margin-right: 5px;"></span> Weasensham Lane
<span style="background-color: cyan; border: 1px solid black; display: inline-block; width: 15px; height: 10px; margin-right: 5px;"></span> Elm High Road	

**Notes**  
Streets shown as being maintained at public expenses extend only to public highway as it exists within the Order limits. The public highway may extend beyond the Order limits.

Page Size: A1 Scale: 1:8,000  
Coordinate System: **British National Grid**  
Projection: **Transverse Mercator**  
Centroid Easting: 546,790  
Centroid Northing: 308,378



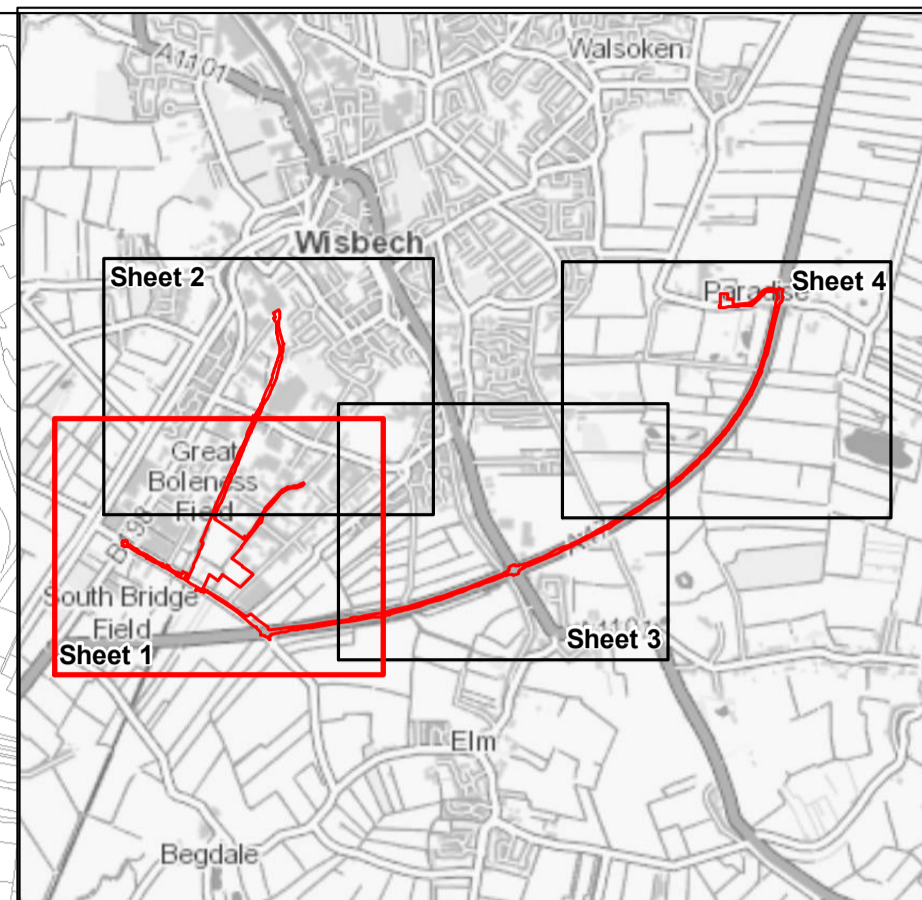
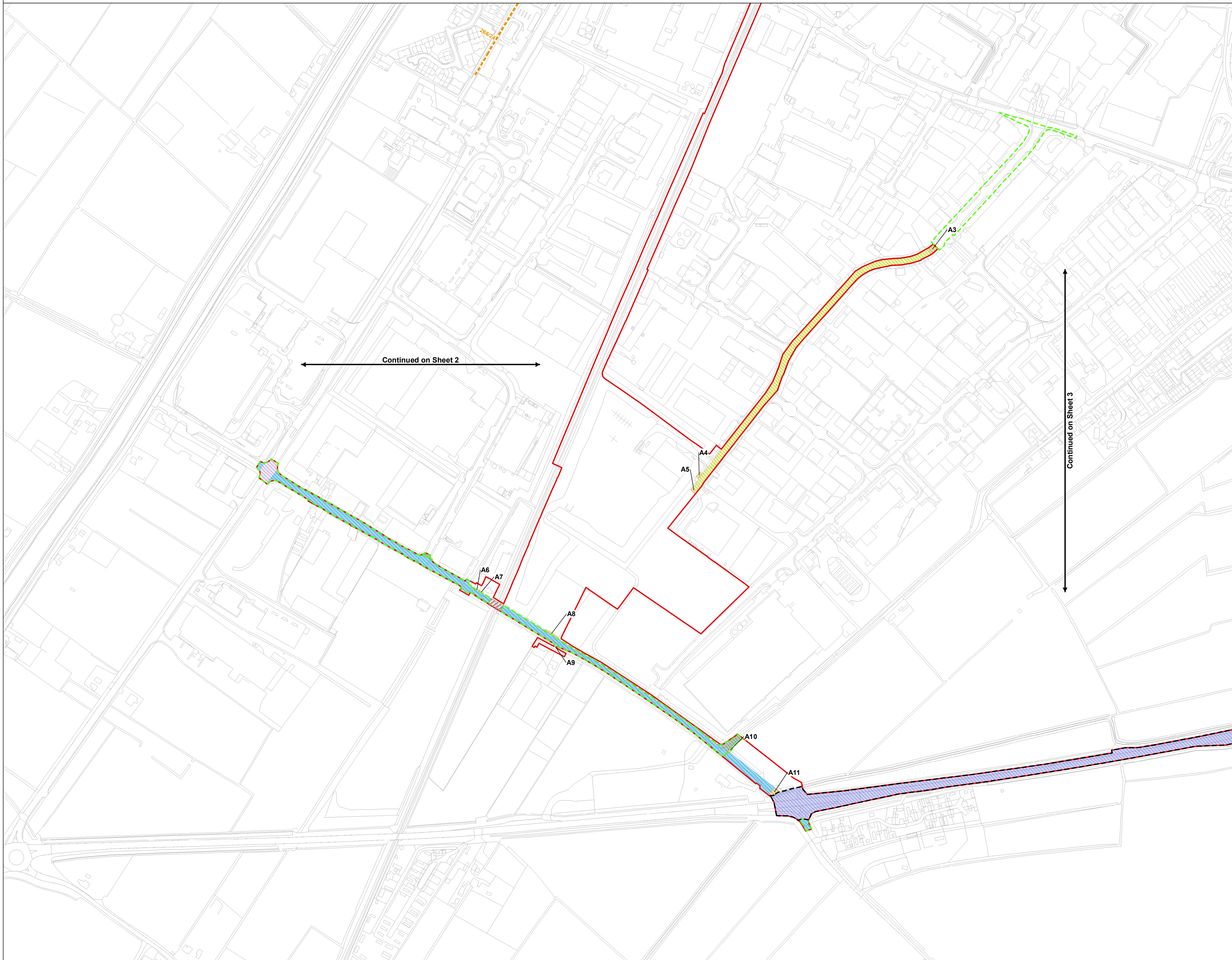
**COPYRIGHT INFO.**  
© Crown Copyright. All rights reserved. Licence number AL100001776.  
Contains OS data © Crown Copyright and database right 2020



**MEDWORTH CHP LIMITED**  
**MEDWORTH ENERGY FROM WASTE COMBINED HEAT AND POWER FACILITY**  
**ACCESS AND PUBLIC RIGHTS OF WAY**  
**APFP REGULATIONS: 5(2)(k)**  
**KEY PLAN**

ISSUE	DATE	COMMENTS	AUT'R	CHK'D	APP'D
G	APRIL 2023	DCO SUBMISSION	J.P.	D.K.	T.M.






- Key**
- Order limits
  - Local Authority Boundaries
  - Public Rights of Way
  - Temporary stop up
  - Access to works
- Highways Authority for streets maintained at public expense**
- Cambridgeshire County Council
  - National Highways
  - Norfolk County Council
  - Street maintained by Network Rail
- Subject to Streetworks:**
- |  |  |
|--|--|
| <span style="background-color: #ffff00; border: 1px solid black; display: inline-block; width: 15px; height: 10px; margin-right: 5px;"></span> Algores Way   | <span style="background-color: #00bfff; border: 1px solid black; display: inline-block; width: 15px; height: 10px; margin-right: 5px;"></span> New Bridge Lane |
| <span style="background-color: #ccccff; border: 1px solid black; display: inline-block; width: 15px; height: 10px; margin-right: 5px;"></span> A47           | <span style="background-color: #99cc99; border: 1px solid black; display: inline-block; width: 15px; height: 10px; margin-right: 5px;"></span> New Drove       |
| <span style="background-color: #99ff99; border: 1px solid black; display: inline-block; width: 15px; height: 10px; margin-right: 5px;"></span> Broadend Road | <span style="background-color: #cc99ff; border: 1px solid black; display: inline-block; width: 15px; height: 10px; margin-right: 5px;"></span> Salter's Way    |
| <span style="background-color: #ffccff; border: 1px solid black; display: inline-block; width: 15px; height: 10px; margin-right: 5px;"></span> Cromwell Road | <span style="background-color: #ff6666; border: 1px solid black; display: inline-block; width: 15px; height: 10px; margin-right: 5px;"></span> Weasenham Lane  |
| <span style="background-color: #ccffff; border: 1px solid black; display: inline-block; width: 15px; height: 10px; margin-right: 5px;"></span> Elm High Road |  |

**Notes**  
Streets shown as being maintained at public expenses extend only to public highway as it exists within the Order limits. The public highway may extend beyond the Order limits.

Page Size: A1 Scale: 1:2,500  
Coordinate System: **British National Grid**  
Projection: **Transverse Mercator**  
Centroid Easting: **545,561**  
Centroid Northing: **307,939**



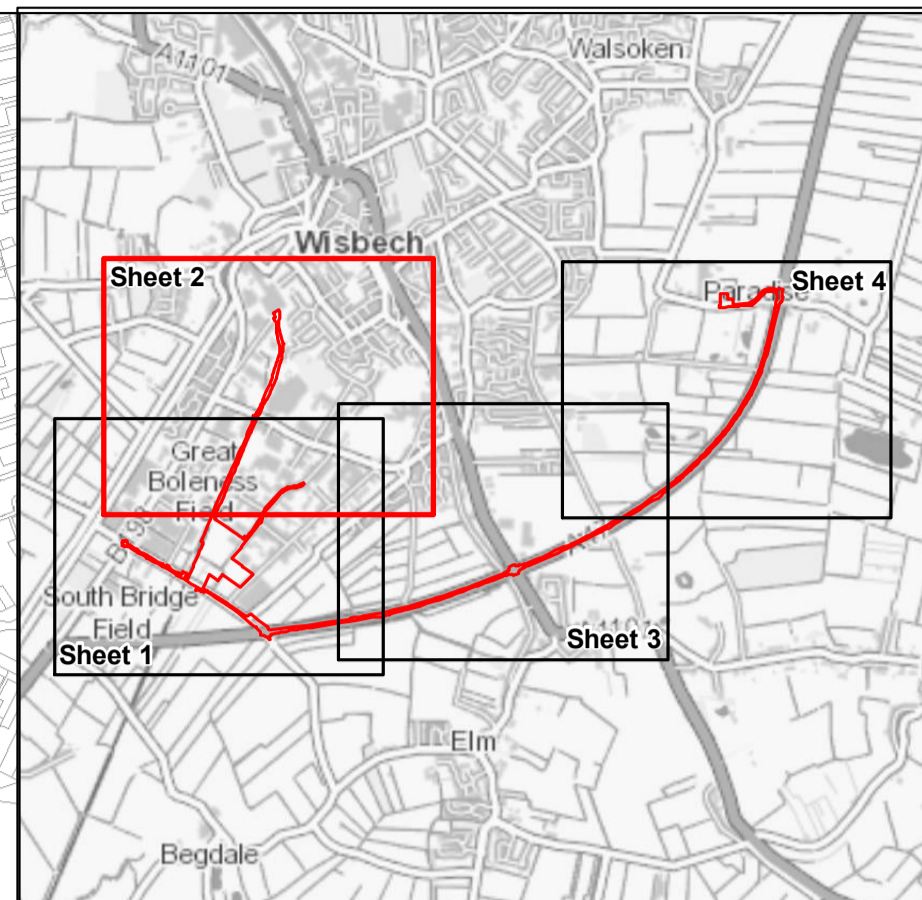
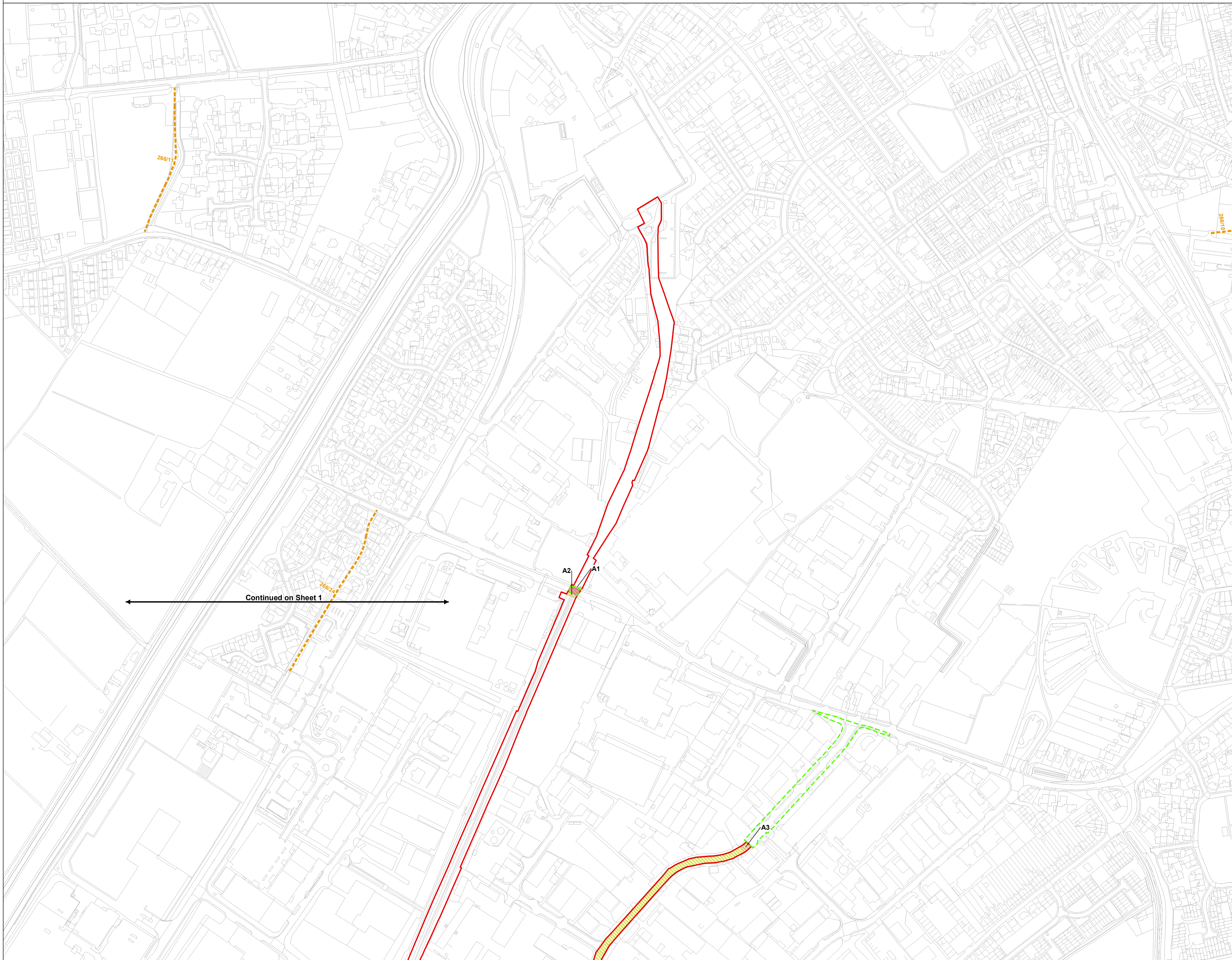
**COPYRIGHT INFO.**  
© Crown Copyright. All rights reserved. Licence number AL100001776.  
Contains OS data © Crown Copyright and database right 2020



**MEDWORTH CHP LIMITED**  
**MEDWORTH ENERGY FROM WASTE COMBINED HEAT AND POWER FACILITY**  
**ACCESS AND PUBLIC RIGHTS OF WAY**  
**APFP REGULATIONS: 5(2)(k)**  
**SHEET 1 OF 4**

ISSUE	DATE	COMMENTS	AUT'R	CHK'D	APP'D
G	APRIL 2023	DCO SUBMISSION	J.P.	D.K.	T.M.





**Key**

- Order limits
- Local Authority Boundaries
- Public Rights of Way
- Temporary stop up
- Access to works

**Highways Authority for streets maintained at public expense**

- Cambridgeshire County Council
- National Highways
- Norfolk County Council
- Street maintained by Network Rail

**Subject to Streetworks:**

<span style="background-color: #ffff00; border: 1px solid black; display: inline-block; width: 15px; height: 10px; margin-right: 5px;"></span> Alorges Way	<span style="background-color: #00bfff; border: 1px solid black; display: inline-block; width: 15px; height: 10px; margin-right: 5px;"></span> New Bridge Lane
<span style="background-color: #ccccff; border: 1px solid black; display: inline-block; width: 15px; height: 10px; margin-right: 5px;"></span> A47	<span style="background-color: #808080; border: 1px solid black; display: inline-block; width: 15px; height: 10px; margin-right: 5px;"></span> New Drove
<span style="background-color: #90ee90; border: 1px solid black; display: inline-block; width: 15px; height: 10px; margin-right: 5px;"></span> Broadend Road	<span style="background-color: #cc00ff; border: 1px solid black; display: inline-block; width: 15px; height: 10px; margin-right: 5px;"></span> Salter's Way
<span style="background-color: #ffccff; border: 1px solid black; display: inline-block; width: 15px; height: 10px; margin-right: 5px;"></span> Cromwell Road	<span style="background-color: #ff0000; border: 1px solid black; display: inline-block; width: 15px; height: 10px; margin-right: 5px;"></span> Weasenhams Lane
<span style="background-color: #00ffff; border: 1px solid black; display: inline-block; width: 15px; height: 10px; margin-right: 5px;"></span> Elm High Road	

**Notes**  
Streets shown as being maintained at public expenses extend only to public highway as it exists within the Order limits. The public highway may extend beyond the Order limits.

Page Size: A1 Scale: 1:2,500  
Coordinate System: British National Grid  
Projection: Transverse Mercator  
Centroid Easting: 545,826  
Centroid Northing: 308,786



**COPYRIGHT INFO.**  
© Crown Copyright. All rights reserved. Licence number AL100001776.  
Contains OS data © Crown Copyright and database right 2020



**MEDWORTH CHP LIMITED**  
**MEDWORTH ENERGY FROM WASTE COMBINED HEAT AND POWER FACILITY**  
**ACCESS AND PUBLIC RIGHTS OF WAY**  
**APFP REGULATIONS: 5(2)(k)**  
**SHEET 2 OF 4**

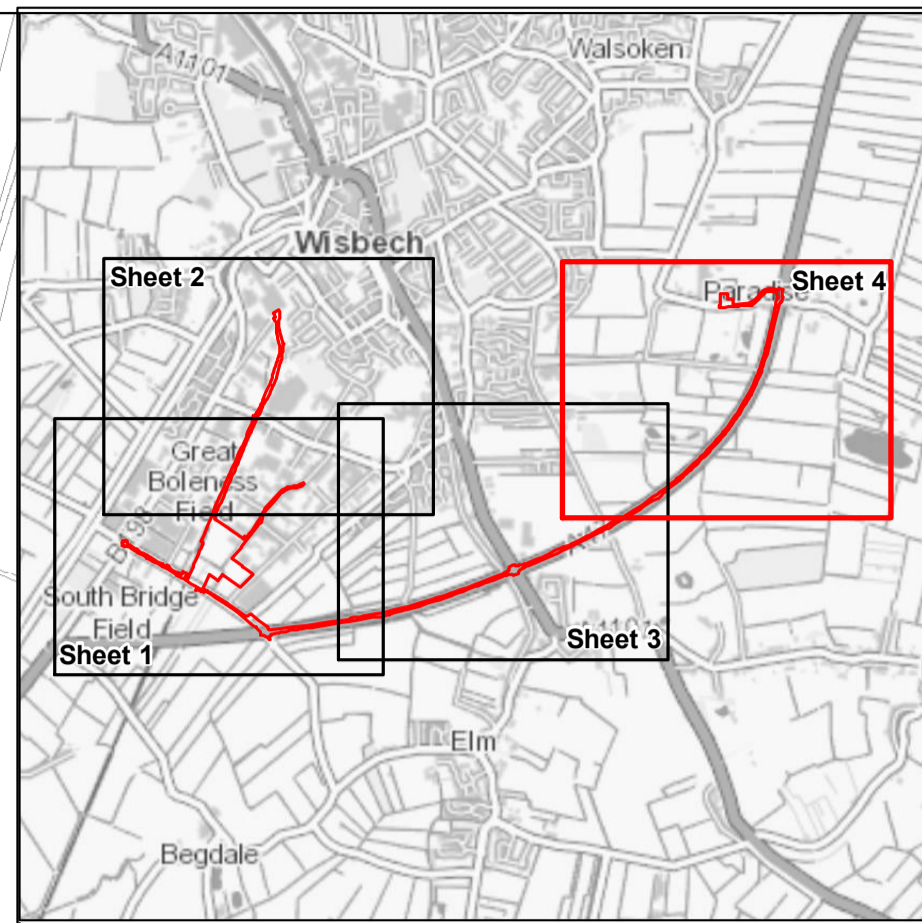
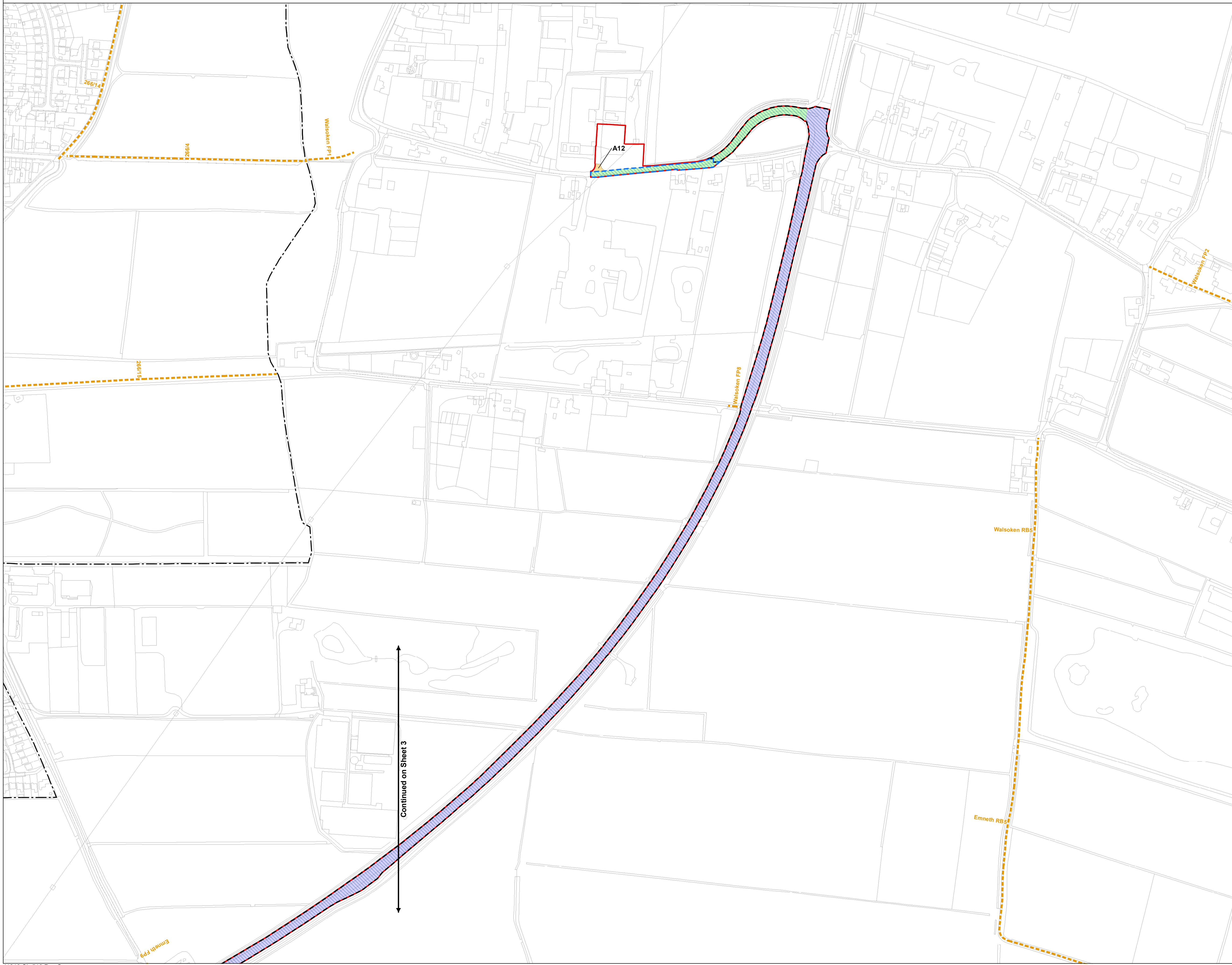
G	APRIL 2023	DCO SUBMISSION	J.P.	D.K.	T.M.
ISSUE	DATE	COMMENTS	AUT'R	CHK'D	APP'D







**MEDWORTH ENERGY FROM WASTE COMBINED HEAT AND POWER FACILITY DCO**  
**ACCESS AND PUBLIC RIGHTS OF WAY**  
**APFP REGULATIONS: 5(2)(k)**



- Key**
- Order limits
  - Local Authority Boundaries
  - Public Rights of Way
  - Temporary stop up
  - Access to works
- Highways Authority for streets maintained at public expense**
- Cambridgeshire County Council
  - National Highways
  - Norfolk County Council
  - Street maintained by Network Rail
- Subject to Streetworks:**
- |  |   |
|--|---|
| <span style="background-color: yellow; border: 1px solid yellow; display: inline-block; width: 15px; height: 10px; margin-right: 5px;"></span> Algoes Way            | <span style="background-color: cyan; border: 1px solid cyan; display: inline-block; width: 15px; height: 10px; margin-right: 5px;"></span> New Bridge Lane    |
| <span style="background-color: purple; border: 1px solid purple; display: inline-block; width: 15px; height: 10px; margin-right: 5px;"></span> A47                   | <span style="background-color: olive; border: 1px solid olive; display: inline-block; width: 15px; height: 10px; margin-right: 5px;"></span> New Drove        |
| <span style="background-color: lightgreen; border: 1px solid lightgreen; display: inline-block; width: 15px; height: 10px; margin-right: 5px;"></span> Broadend Road | <span style="background-color: magenta; border: 1px solid magenta; display: inline-block; width: 15px; height: 10px; margin-right: 5px;"></span> Salter's Way |
| <span style="background-color: pink; border: 1px solid pink; display: inline-block; width: 15px; height: 10px; margin-right: 5px;"></span> Cromwell Road             | <span style="background-color: red; border: 1px solid red; display: inline-block; width: 15px; height: 10px; margin-right: 5px;"></span> Weasenham Lane       |
| <span style="background-color: lightblue; border: 1px solid lightblue; display: inline-block; width: 15px; height: 10px; margin-right: 5px;"></span> Elm High Road   |   |

**Notes**  
 Streets shown as being maintained at public expenses extend only to public highway as it exists within the Order limits. The public highway may extend beyond the Order limits.

Page Size: A1 Scale: 1:2,500  
 Coordinate System: **British National Grid**  
 Projection: **Transverse Mercator**  
 Centroid Easting: **548,249**  
 Centroid Northing: **308,770**



**COPYRIGHT INFO.**  
 © Crown Copyright. All rights reserved. Licence number AL100001776.  
 Contains OS data © Crown Copyright and database right 2020



**MEDWORTH CHP LIMITED**  
**MEDWORTH ENERGY FROM WASTE COMBINED HEAT AND POWER FACILITY**  
**ACCESS AND PUBLIC RIGHTS OF WAY**  
**APFP REGULATIONS: 5(2)(k)**  
**SHEET 4 OF 4**

ISSUE	DATE	COMMENTS	AUT'R	CHK'D	APP'D
G	APRIL 2023	DCO SUBMISSION	J.P.	D.K.	T.M.